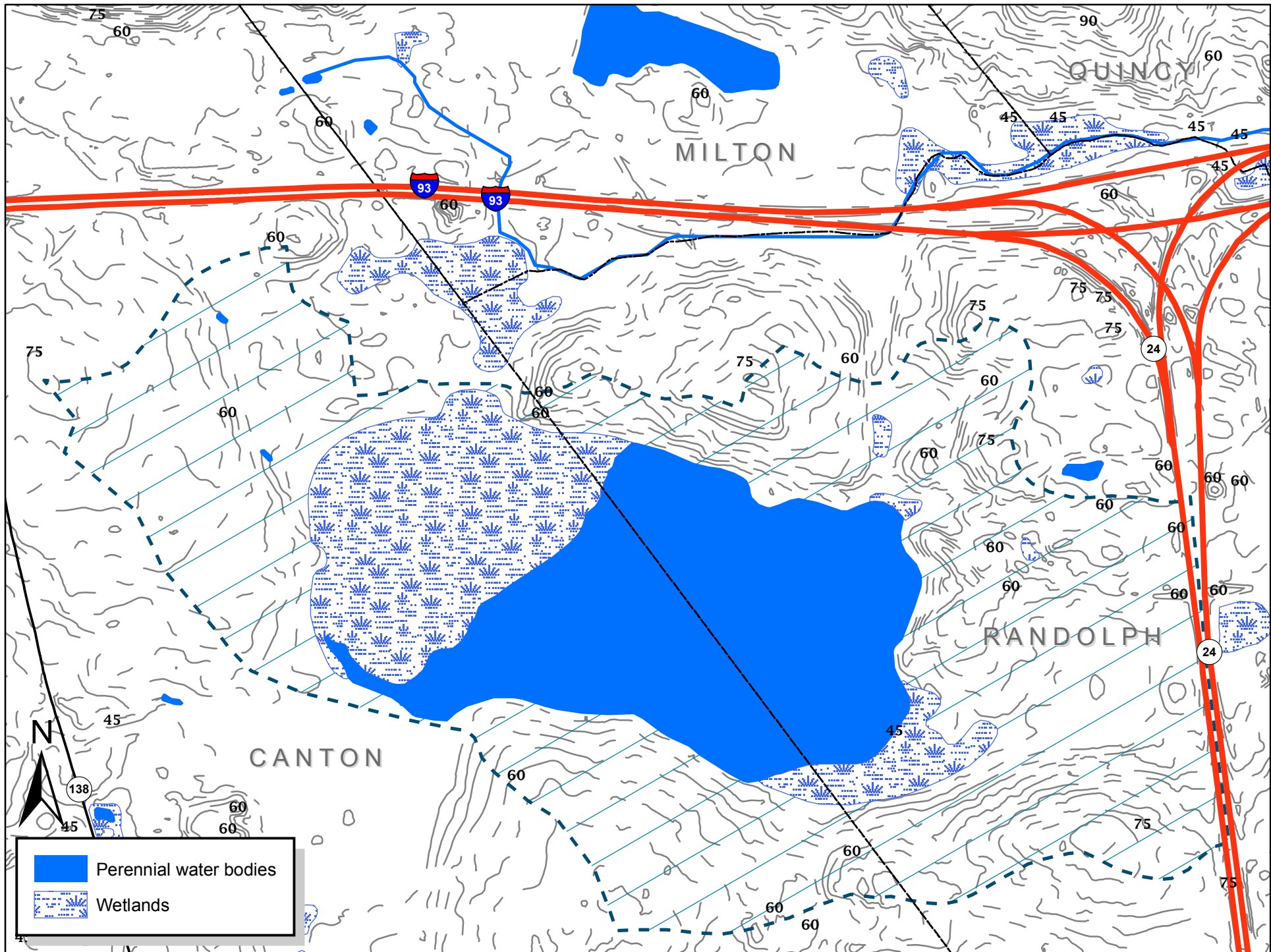


Plate 1. Natural vs. Existing Watersheds



	Perennial water bodies
	Wetlands

Plate 2. Ponkapoag Pond Watershed

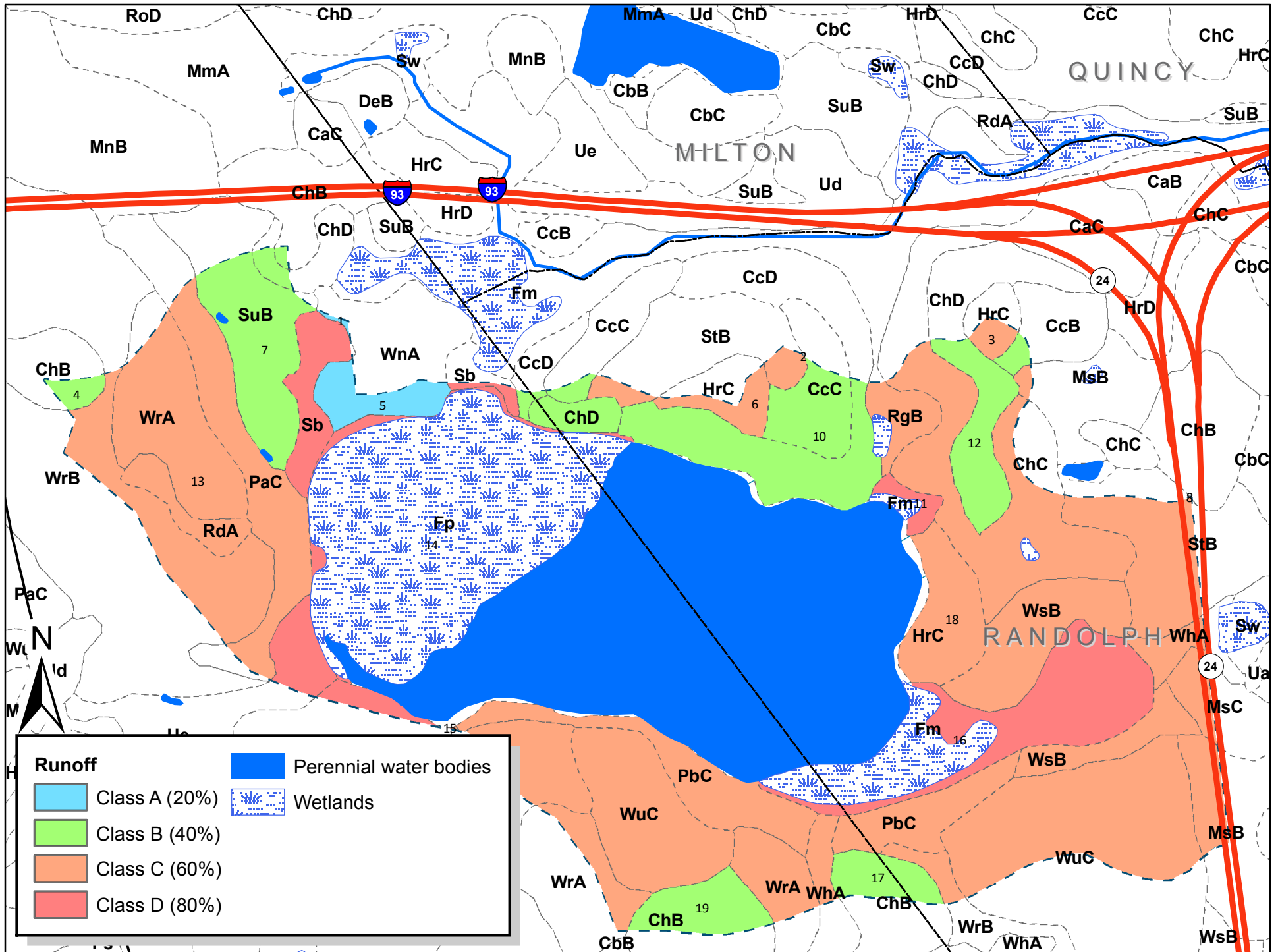
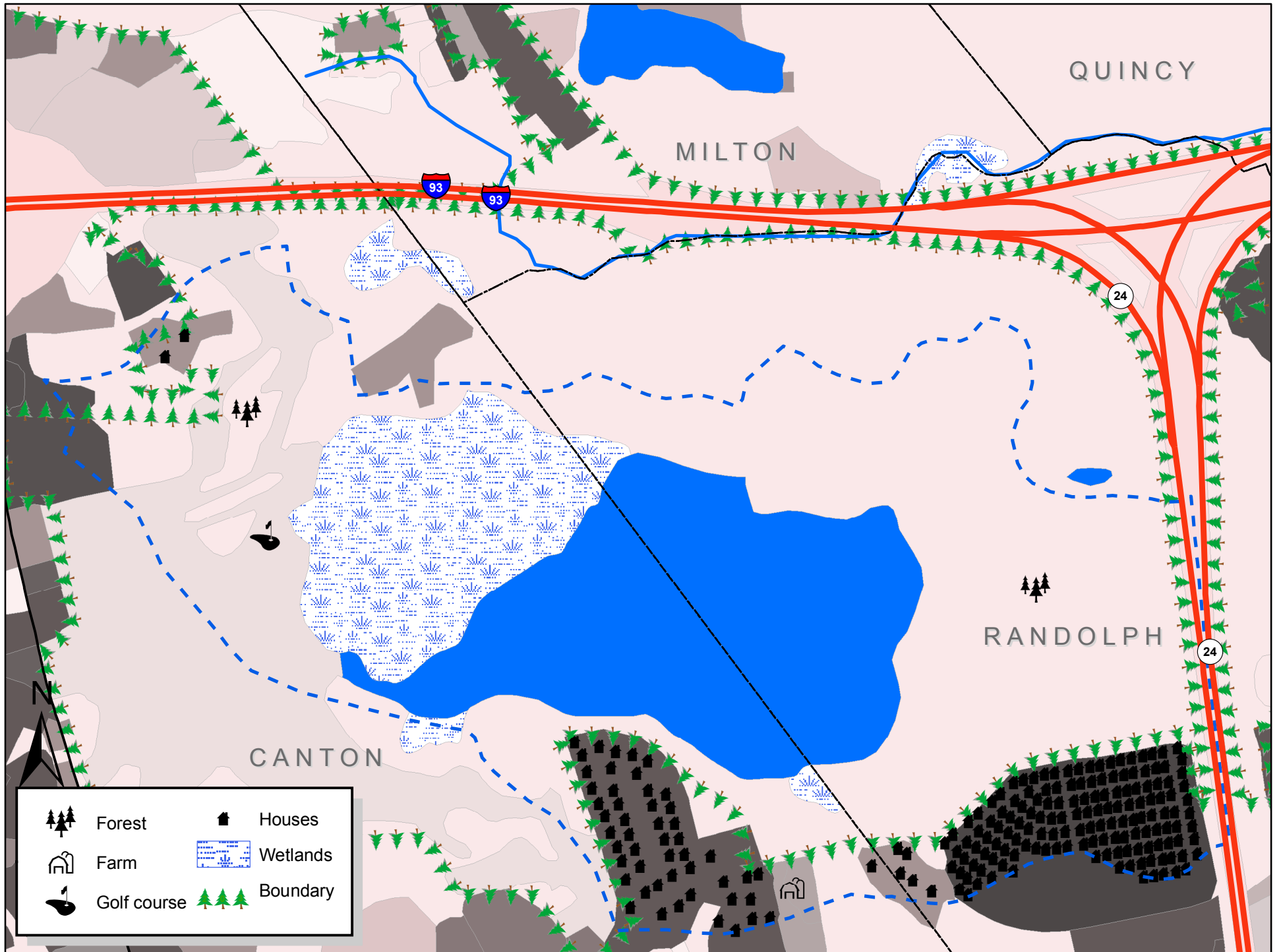


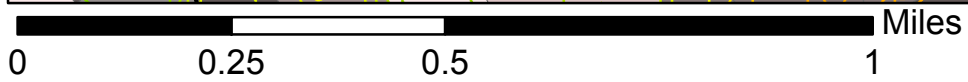
Plate 3. Soil Hydrologic Groups



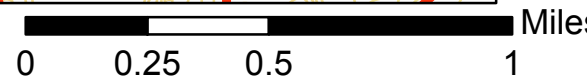
Local Land Use: Blue Hills Reservation



	Forest		Houses
	Farm		Wetlands
	Golf course		



Local Land Use





138

138

93

93

24

24

28

Ponkapog Brook

HOUGHTONS POND

DUCK POND

PONKAPOG POND

PAKOMET SPRING

0 50 100 200 300 400 Meters